



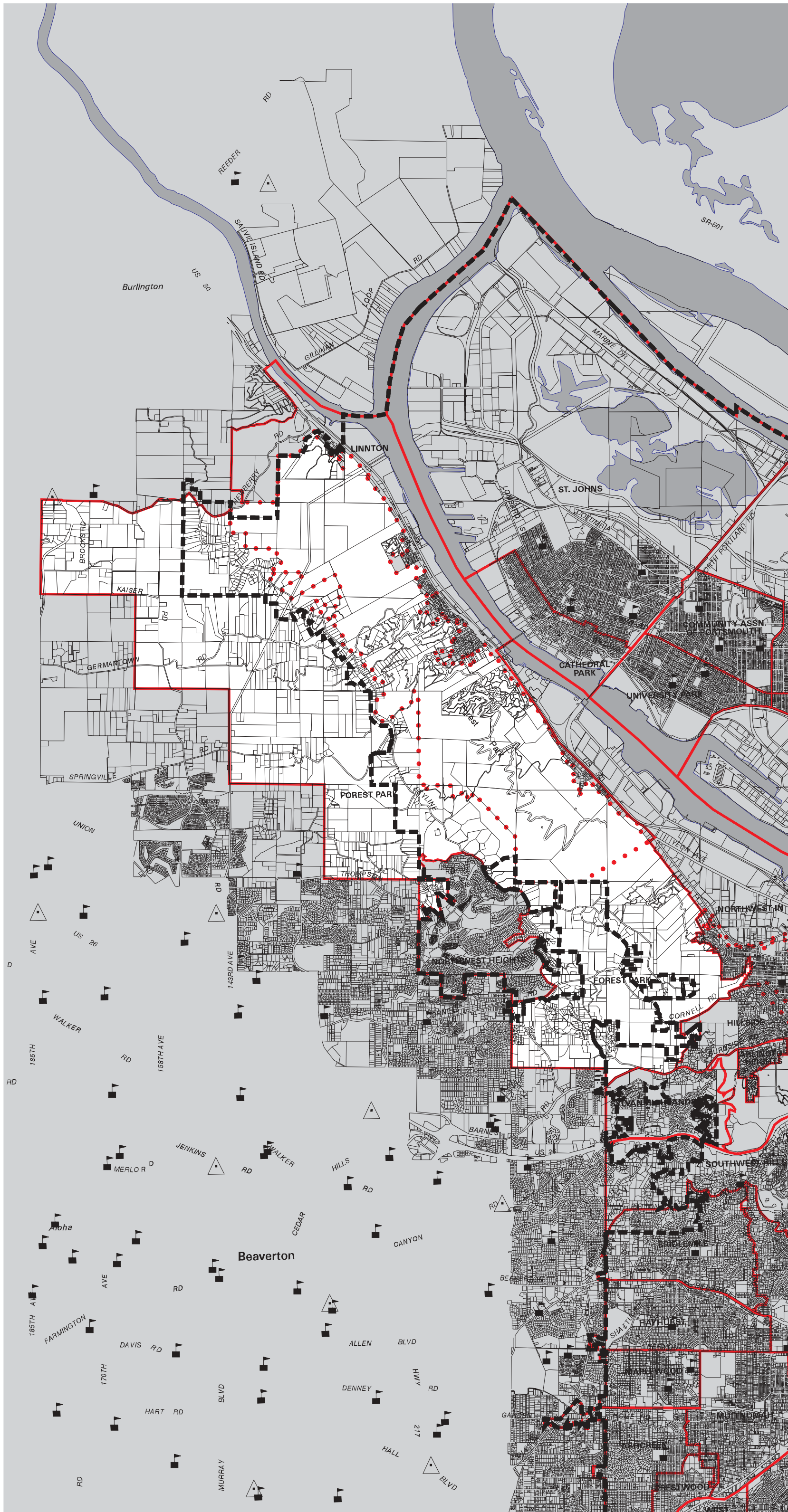


# FOREST PARK

## NEIGHBORHOOD ASSOCIATION

-  Neighborhood Boundary
-  Overlapping Boundary
-  Fire Station
-  School



**INFORMATION SOURCES:**  
 Taxlots Originally produced by Oregon Dept. of Revenue. Modified and updated by Multnomah County Assessment & Taxation and Portland Dept. of Transportation. Updated through March 2001. Accuracy +/- 4-1 feet.  
 Neighborhood Association Boundaries: Originally digitized by Portland Department of Transportation. Updated by Bureau of Planning for Office of Neighborhood Involvement, June 2001. Registered to tax lot base maps.  
 All data compiled from source materials at different scales. For more detail, please refer to the source materials or City of Portland, Bureau of Planning.  
 The information on the map was derived from digital databases on the City of Portland, Bureau of Planning GIS. Care was taken in the creation of this map but it is provided "as is". The City of Portland cannot accept any responsibility for errors, omissions, or positional accuracy, and therefore, there are no warranties which accompany this product. However, notification of any errors will be appreciated.



Scale: 1" = 5100'  
 June 01, 2001